



DOCUMENTS on DEPOSIT

**These documents should remain
available for public inspection
until 19 January 2026**

In the District of Folkestone & Hythe

**THE KENT COUNTY COUNCIL
(VARIOUS ROADS, FOLKESTONE AND HYTHE)
(WAITING RESTRICTIONS AND STREET PARKING
PLACES) (CONSOLIDATION) ORDER
(AMENDMENT No.3)
ORDER 2025**

Road Traffic Regulation Act 1984

Please return to:

Traffic Management Team

Kent County Council Highways & Transportation

Kroner House

Eurogate Business Park

Ashford

TN24 8XU

PUBLIC NOTICE

**Kent
County
Council**
kent.gov.uk



In the District of Folkestone & Hythe

THE KENT COUNTY COUNCIL (VARIOUS ROADS, FOLKESTONE AND HYTHE) (WAITING RESTRICTIONS AND STREET PARKING PLACES) (CONSOLIDATION) ORDER (AMENDMENT No.3) ORDER 2025

Road Traffic Regulation Act 1984

The KENT COUNTY COUNCIL, acting as the Local Authority and in exercise of its powers under Sections and 1, 2, 3, 4, 5, 19, 32, 35, 36, 44, 45, 46, 47, 49, 53, 124 Part IV of Schedule 9 to the Road Traffic Regulation Act 1984, ('the Act') the Traffic Management Act 2004, and all other enabling powers, after consultation with the Chief Officer of Police in accordance with Part III of Schedule 9 to the Act, hereby make the following order:-

The effect of the named Order will be to place double yellow lines (DYL) waiting restrictions on the following lengths of roads in Folkestone, Folkestone and Hythe:-

CHERITON ROAD – (1) On the south side place 1 hour limited parking with no return for 2 hours 8am to 6pm Mon-Fri from a point opposite the eastern entrance to The Harvey Grammar School for a distance of 103 metres in an easterly direction. (2) On the north side remove the school keep clears and replace with a new crossing point and relocate the bus clearway to the east of the school entrance. (3) On the south side place a new crossing point across the entrance to The Harvey Grammar School. (4) On the south side place DYL from a point 14 metres east of the junction with Beachborough Road for a distance of 80 metres in an easterly direction.

The Order was made on 4 December 2025 and its provisions will come into effect on 8 December 2025.

A full statement of the Council's reasons for making the Order, a plan indicating the location and the effect and a copy of any other Orders which will be amended by the made Order may be examined at Kroner House, Eurogate Business Park, Ashford, Kent TN24 8XU by appointment booked through tro@kent.gov.uk or viewed online from 5 December 2025 at www.kent.gov.uk/highwaysconsultations

Anyone may, by application to the High Court within 6 weeks of the date of publication of this Notice, challenge the validity of the Orders or of any provision contained in them on the grounds that it is not within the powers conferred by the Road Traffic Regulation Act 1984, or any instrument made thereunder, or that there has been a failure to comply with any statutory requirement to the Orders.

Simon Jones Corporate Director Growth, Environment & Transport

STATEMENT of REASON

**Kent
County
Council**
kent.gov.uk



In the District of Folkestone & Hythe

THE KENT COUNTY COUNCIL (VARIOUS ROADS, FOLKESTONE AND HYPHE) (WAITING RESTRICTIONS AND STREET PARKING PLACES) (CONSOLIDATION) ORDER (AMENDMENT No.3) ORDER 2025

ROAD TRAFFIC REGULATION ACT 1984

The Kent County Council acting as the Local Traffic Authority hereby make the Order referred to above as shown on the drawings accompanying this document:-

- for avoiding danger to persons or other traffic using the road or any other road or for preventing the likelihood of any such danger arising
- for preserving or improving the amenities of the area through which the road runs
- for facilitating the passage on the road or any other road of any class of traffic (including pedestrians).

Lorna Day

Kent Parking & Enforcement Manager
Highways & Transportation

**THE KENT COUNTY COUNCIL
(VARIOUS ROADS, FOLKESTONE AND HYTHE) (WAITING
RESTRICTIONS AND STREET PARKING PLACES)
(CONSOLIDATION) ORDER (AMENDMENT No.3)
ORDER 2025**

ROAD TRAFFIC REGULATION ACT 1984

The KENT COUNTY COUNCIL, acting as the Local Authority and in exercise of its powers under Sections and 1, 2, 3, 4, 5, 19, 32, 35, 36, 44, 45, 46, 47, 49, 53, 124 Part IV of Schedule 9 to the Road Traffic Regulation Act 1984, ('the Act') the Traffic Management Act 2004, and all other enabling powers, after consultation with the Chief Officer of Police in accordance with Part III of Schedule 9 to the Act, hereby make the following order:-

1. This Order shall come into operation on 8th day of December 2025 and may be cited as "The Kent County Council (Various Roads, Folkestone and Hythe) (Waiting Restrictions and Street Parking Places) (Consolidation) Order (Amendment No.3) Order 2025" ('this Order').
2. The Interpretation Act 1978 shall apply to this Order as it applies for the interpretation of an Act of Parliament.
3. Without prejudice to the validity of anything done or to any liability incurred in respect of any act or omission before the coming into operation of this Order, "The Kent County Council (Various Roads, Folkestone and Hythe) (Waiting Restrictions and Street Parking Places) (Consolidation) Order 2025" ('the Order of 2025') shall have effect as though:
 - (a) Schedule 2 to the Order of 2025 is amended by the issue or replacement of the following Map Tile:

FR163 revision 0 replaced by FR163 revision 1

GIVEN under the Common Seal of The Kent County Council

This day of 2025

















**THE COMMON SEAL OF THE
KENT COUNTY COUNCIL was
hereunto affixed in the
presence of:-**












Authorised signatory








MAP LEGEND





Order Types

-  Disabled Badge Holders Parking
-  Entrance Markings (Mandatory)
-  Limited Waiting
-  Limited Waiting Area
-  Loading Place
-  X2805 : Goods Vehicles Loading Only 7am-9am
-  No Loading
-  No Loading At Any Time
-  No Stopping
-  No Waiting
-  NW1 : No waiting Mon-Sat 8.30am-5.30pm
-  NW2 : No waiting Mon-Sat 8.30am-6.30pm
-  NW3 : No waiting Mon-Sat 8am-6.30pm
-  NW4 : No waiting Mon-Sat 8am-6pm
-  No Waiting At Any Time
-  No Waiting HGVs

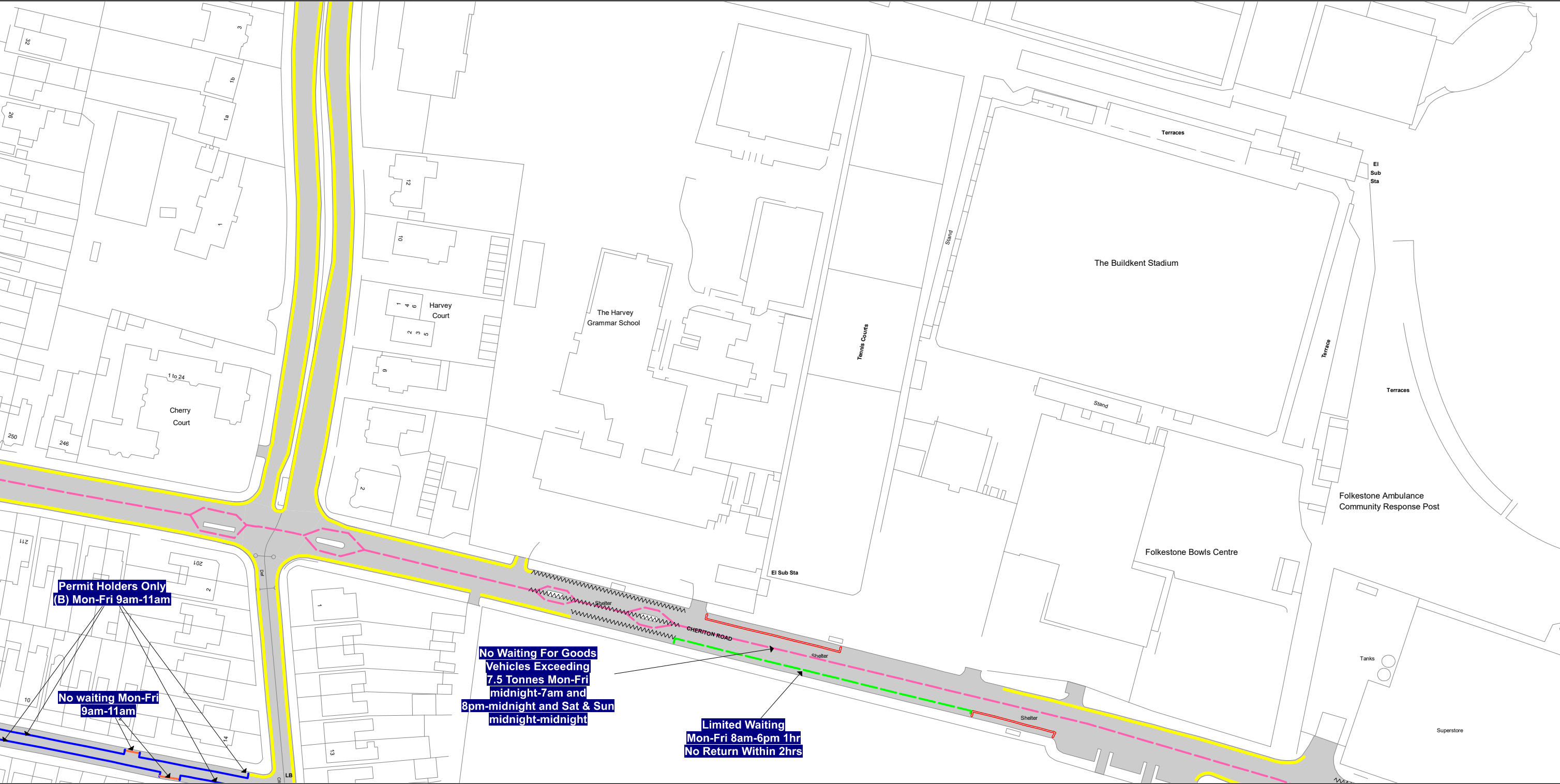
-  HGV1 : No Waiting For Goods Vehicles Exceeding 2 Tonnes
Mon-Sat 8am-6.30pm
-  Other Bay
-  Payment Parking Place
-  Pedestrian Zone (Static)
-  Permit Parking Area
-  Permit Parking Place
-  Prohibition of Verge Parking
-  Restricted Zone
-  Shared Use Parking Place
-  Taxi Rank
-  Voucher Parking

-  Bus Stand
-  Bus Stop
-  Keep Clear Entrance Marking (Advisory)
-  Pedestrian Crossing
-  Unrestricted Bay

Non-Order Types

-  Access Marking
-  Advisory Bay
-  Advisory Disabled Bay
-  Box Junction

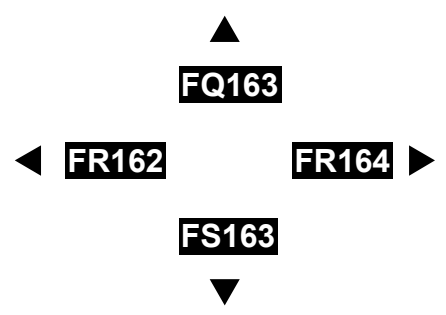
THE KENT COUNTY COUNCIL ON-STREET WAITING RESTRICTIONS AND STREET PARKING PLACES MAP SCHEDULES



SCALE - 1 : 1250 at A3 size

This map is reproduced from Ordnance Survey material with the permission of Ordnance Survey on behalf of the Controller of Her Majesty's Stationery Office © Crown Copyright. Unauthorised reproduction infringes Crown copyright and may lead to prosecution or civil proceedings. Kent County Council Licence No: 100019238 2025

NOTE: SEE STATIC MAP SCHEDULE LEGEND FOR RESTRICTIONS DISPLAYED



Status: CONFIRMED
Tile Reference: Tile Ref: FR163
Sheet Revision Number: 1
Sheet Active From: 08/12/2025